

RECORDED March 11, 2009 AT 2:32 P.M.

BOOK 536 PAGE(S) 352

*Karen A. Madsen*

REGISTER OF DEEDS

**Amendment 1**

**To Covenants**

Dated June 3, 2003

**FILED**

2009 MAR 11 PM 2:32

**Lots 26 through 35 Weimers Addition Covenants  
A replat of lots 11, 12 & 13**

KAREN A. MADSEN  
WASHINGTON COUNTY  
REGISTER OF DEEDS  
BLAIR, NE

Covenants amended to allow a house to be erected or moved on to lot thirty five (35) that has a finished living area of less than 1400 square feet and an overhang of less than eighteen inches (18").

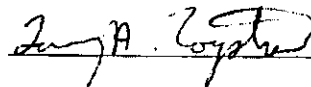
Approved by a majority of property owners of record as of this date March 7, 2009  
Identified and signed below:

Lot 35 HOMELAND REAL EST DEVELOPMENT INC




Lot 34 CHRISTOPHER P COZAD  
214 Jackson St.

Lot 33 LARRY A & MINDY L LOGSTON  
208 Jackson St



Lot 32 TERRY DAVID JANTZI  
206 Jackson St.

Lot 31 HOMELAND REAL ESTATE LEASING LLC




Lot 30 STEVEN R & CECELIA A TONN  
201 Arthur St.


Lot 29 RONALD D & FRANCES E FENIMORE TRUSTEE  
205 Arthur St.



Lot 28 HOMELAND REAL ESTATE LEASING LLC  
211 Arthur St.



Lot 27 HOMELAND REAL ESTATE LEASING LLC  
207 Arthur St.



Lot 26 MARILYN SWANSON  
215 Arthur St.

Recorded	<u>✓</u>
General	<u>✓</u>
Numerical	<u>✓</u>
Photostat	<u>✓</u>
Proofed	<u>✓</u>
Scanned	<u>✓</u>