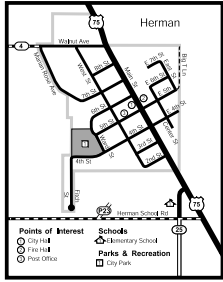
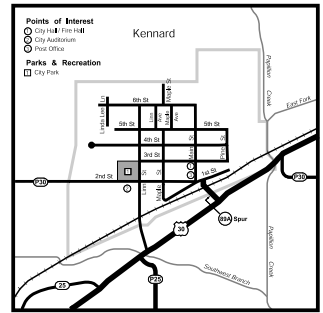
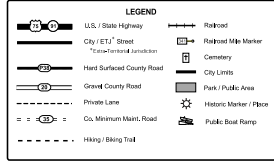
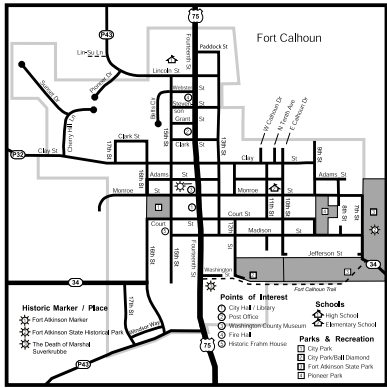


2011 / 2012 Washington County Village and City Maps



911
Police • Fire • Medical

Prepared by the:
WASHINGTON COUNTY PLANNING DEPARTMENT
1555 Colfax St., Blair, NE 68008
(402) 426-6872
www.washingtoncounty.org

MAPA
A Council of Governments
Metropolitan Area Planning Agency
2222 Cumby St., Omaha, NE 68102
(402) 444-8886

1954 Rural Schools
Source: 1954-1954 Directory of Washington County Schools (from the Washington County Historical Association)

District Number	Name	Map Grid Location	District Number	Name	Map Grid Location
2	Chickadee	S180	33	Ball Center	D190
4	Whitford	H355	34	Brandt / Hancock	D170
5	Fontaine	BT110 Fontaine Inset	35	Rispin	M305
6	Cumby	CG105	36	Hill Creek	J200
7	DeSoto	UR80 Desoto Inset	37	LaBran	E115
8	Long Creek	S155	38	Nell	H140
9	Campaney	Y125	39	Roose Hill	J140
10	Masters	H125	40	Vasoma	CG175
11	Brinkman	D185	41	Mason	J25
12	Gall	RI45	42	Bobee	G120
13	Phassanview	N160	43	Shaler	X30
14	Talbotta	DI40	44	Bony	Q170
15	Higginbotham	G185	45	Glendale	L170
16	Broecker	M190	46	Sunnydale	P185
17	Hewitt	BT195	48	Spiker	AI160
18	Kindred	P190	49	Greenie	U25
19	Summers	M140	50	Johnson	F140
20	Southland	M115	51	Hartung	B165
21	Thinks	J170	52	Lincoln	AI115
22	New England	G200	53	Brookston	H180
25	Wanach	S25 Looking Glass Inset	56	Reynolds	Y50
26	LeCrawe	M150	58	Quincy	U165
27	Calby	J160	57	Phosford Hill	CH40
28	Malney	G150 Lakeland Estates Inset	58	Nashville	X20 Nashville Inset
29	Farmers / McCarthy	P185	59	Garfield	Q150
30	Orum	J115	60	Tempe	A140
31	March	J185	FR-1	Sherridan	BT180
32	Doroacker	P100			

